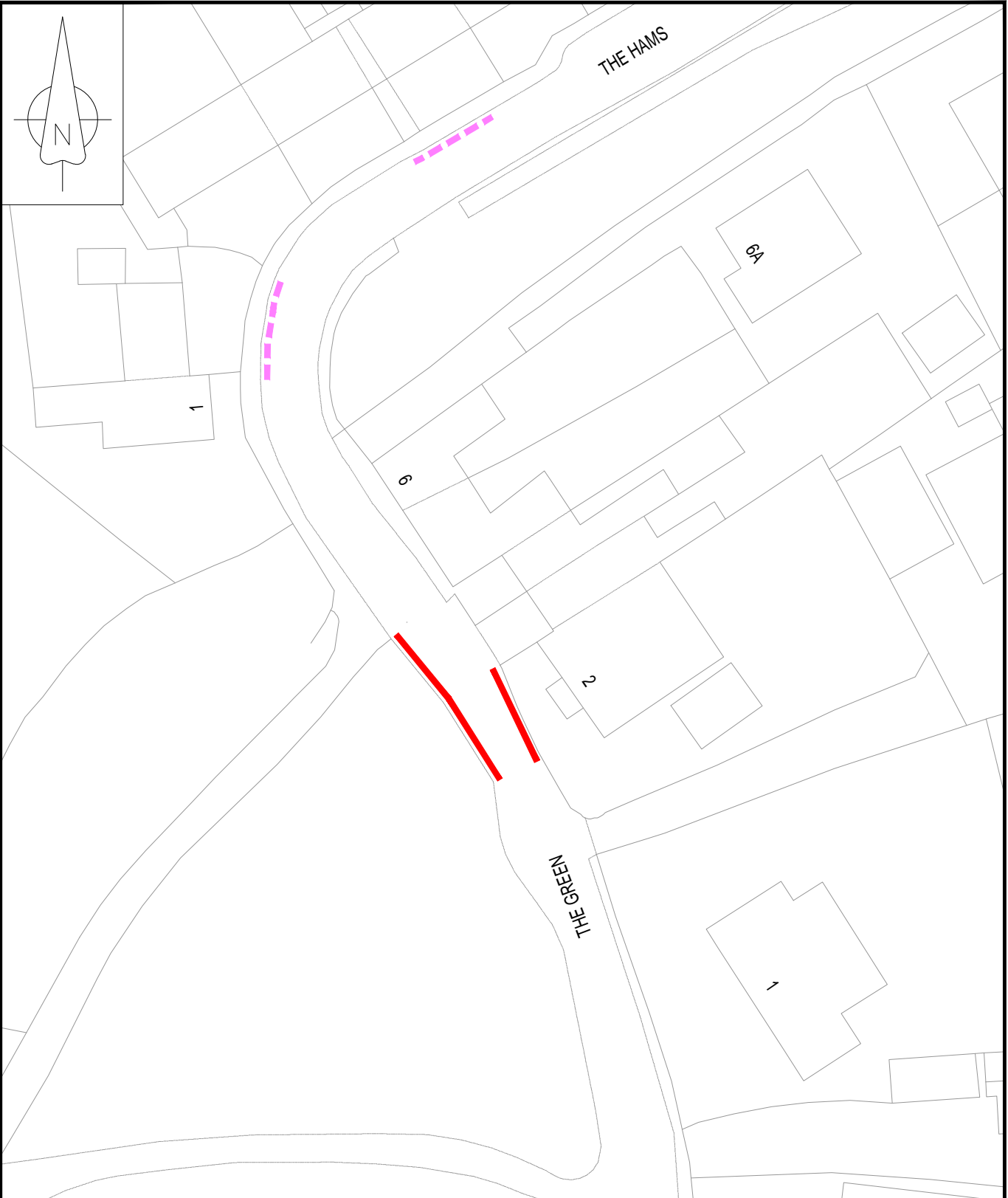
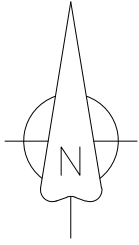




File name C:\USERS\UKRM\005\WSP-0365\DCC HATOC-ALWRP - 24-25 LOCATIONS TRANCHE 1\03 WIP\03 DRAWING\ACAD\WORKING DRAWING\SITE\GNBRIDGE\ENV6141-305-THE GREEN, IDE.DWG, printed on 16 August 2024 13:01:59, by Chauhan, Renu



Contains Ordnance Survey data.
© Crown copyright and database rights 2024. 100019783

SCALE:
1:500

KEY:	
	NO WAITING AT ANY TIME - PROPOSED
	ADVISORY DISABLED BAY - EXISTING



TITLE:
TEIGNBRIDGE HATOC-TRANCHE 1
THE GREEN, IDE
289874, 90387

FIGURE No:
ENV6141-305